


Department of Engineering  
Dan Gaillet, P.E., County Engineer

3137 South Liberty Street, Canton, MS 39046  
Office (601) 790-2525 FAX (601) 859-3430

## MEMORANDUM

June 12, 2019

To: Sheila Jones, Supervisor, District I  
Trey Baxter, Supervisor, District II  
Gerald Steen, Supervisor, District III  
David Bishop, Supervisor, District IV  
Paul Griffin, Supervisor, District V

From: Dan Gaillet, P.E.   
County Engineer

Re: CSpire Utility Permit  
Lake Cavalier Road and Subsequent Streets

The Engineering Department recommends approval of the permit application for Cspire to install fiber optic cable along and under the following streets:

Lake Cavalier Road  
Sunset Lane  
Pine Cove Lane  
Meadow Lane

Department of Engineering  
Dan Gaillet, P.E., County Engineer

3137 South Liberty Street, Canton, MS 39046  
Office (601) 790-2525 FAX (601) 859-3430


MEMORANDUM


June 12, 2019

To: Sheila Jones, Supervisor, District I  
Trey Baxter, Supervisor, District II  
Gerald Steen, Supervisor, District III  
David Bishop, Supervisor, District IV  
Paul Griffin, Supervisor, District V

From: Dan Gaillet, P.E.  
County Engineer

Re: CSpire Utility Permit  
Lake Cavalier Road and Subsequent Streets

The Engineering Department recommends approval of the permit application for Cspire to install approximately  of fiber optic cable along and under the following streets:

Lake Cavalier Road  
Sunset Lane   
Pine Cove Lane  
Meadow Lane

Revised: 2/14/2019



## PERMIT APPLICATION FOR THE CONSTRUCTION OR ADJUSTMENT OF A UTILITY WITHIN COUNTY ROAD RIGHT-OF-WAY

**Utility Information:** Utility Name: Telepak Networks, Inc. DBA Cspire

Address: 1018 Highland Colony Parkway Suite 400 City/State/Zip: Ridgeland, MS 39157

Contact Person: Matt Abraham Contact's Phone: o: (318) 388-2717  
c: (303) 877-0013

**Project Information:** County Road Name: Lake Cavalier Rd.  
*(If located within more than one road right-of-way, use Appendix 1 for additional descriptions)*

Beginning Location: 32.4652, -90.2128 Ending Location: 32.4638, -90.2263

Length of Project: \_\_\_\_\_ Section: S8 Township: T7N Range: R1E

Description of Work: \_\_\_\_\_

Beginning at existing CSpire handhole located at (32.4652, -90.2128), run fiber along Lake Cavalier Rd. & Sunset Ln. therefore providing service to homes along these roads  
SEE ATTACHED CONSTRUCTION DWGS FOR EXACT PLACEMENT OF UTILITIES

Check Box if Appendix 1 is to be included as a part of this Application

Whereas the above stated Utility makes application to the **Madison County Board of Supervisors** for a Construction Permit. Attached hereto are drawings and plans for the construction of the above facilities located within Madison County owned public rights-of-way. Once stamped by the Madison County Engineering Department, these plans shall not be changed or altered without written approval of the County Engineer, or his representative. A copy of the approved permit and plans shall be on-site at all times during construction.

The Applicant Utility shall comply with all policies, procedures and construction practices as outlined in *A Policy for The Accommodation of Utility Facilities within the Right-of-Way of all Public County Roads* (hereinafter referred to as the "Policy"), as adopted on November 1, 2005, by the **Madison County Board of Supervisors**, and which is hereby made a part of this Application Agreement.

If facilities are to be located within the Rights-of-Way of the County-Federal or State Aid System, Applicant Utility also agrees to comply with applicable provisions of *S.O.P. No. SA II-2-8, Accommodation of Utilities on Rights-of-Way*, issued by the State Aid Engineer and dated July 1, 2005.

The Applicant Utility understands and agrees that, except as herein granted, no right, title, claim, or easement to said road right-of-way is granted by the issuance of this permit. If this Utility is listed in the general provisions of the Policy, it will be adjusted to comply with same without cost to the County, unless the variance from the Policy has been approved by the granting of the Permit pursuant to this Application.

The Applicant Utility further understands that the Utility's engineering, plant, or other personnel will be responsible for the staking and construction supervision of the work set out above and as shown on the attached plans. If work impacts traffic in any way, the appropriate traffic control shall be installed per the *Manual of Uniform Traffic Control Devices*, Latest Edition.

The Applicant Utility understands that the County Engineer, or his representative, may issue a Stop Work Order at any time if it is deemed that site conditions are not suitable for construction or if any of the requirements of this permit are not being met.

Many County Roads have variable Rights-of-Way and/or no Right-of-Way at all and are maintained under a Prescriptive Easement. It is the sole responsibility of the Applicant Utility to verify the existence and limits of public rights-of-way. If none exists, it is the



### Appendix 1

County Road Name: Sunset Ln.  
Beginning Location: 32.4655, -90.2138 Ending Location: 32.4772, -90.2150  
Length of Project: \_\_\_\_\_ Section: S8 Township: T7N Range: R1E  
Description of Work: SEE PAGE 1

County Road Name: Pine Cove Ln.  
Beginning Location: 32.4656, -90.2151 Ending Location: 32.4676, -90.2162  
Length of Project: \_\_\_\_\_ Section: S8 Township: T7N Range: R1E  
Description of Work: SEE PAGE 1

County Road Name: Meadow Ln.  
Beginning Location: 32.4627, -90.2243 Ending Location: 32.4633, -90.2240  
Length of Project: \_\_\_\_\_ Section: S8 Township: T7N Range: R1E  
Description of Work: SEE PAGE 1

County Road Name: \_\_\_\_\_  
Beginning Location: \_\_\_\_\_ Ending Location: \_\_\_\_\_  
Length of Project: \_\_\_\_\_ Section: \_\_\_\_\_ Township: \_\_\_\_\_ Range: \_\_\_\_\_  
Description of Work: SEE PAGE 1

County Road Name: \_\_\_\_\_  
Beginning Location: \_\_\_\_\_ Ending Location: \_\_\_\_\_  
Length of Project: \_\_\_\_\_ Section: \_\_\_\_\_ Township: \_\_\_\_\_ Range: \_\_\_\_\_  
Description of Work: SEE PAGE 1